

**INFINERGY**



**Viewpoint Information**





OS Reference: E 265776 N 591732

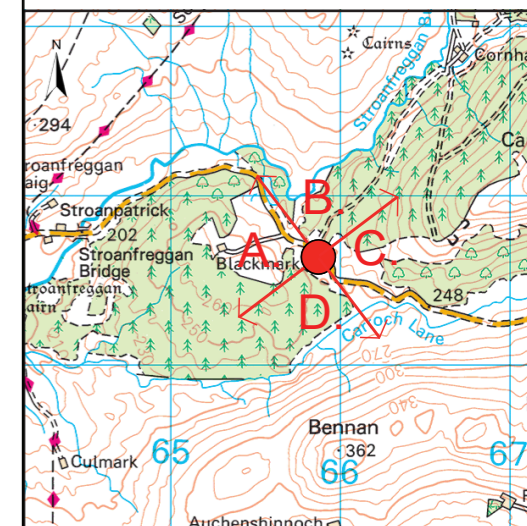
Viewpoint height: 240m (AOD)

Distance to nearest turbine: 3462m (T17)

Direction from site: East

Angle of view: 90 degrees

-  Proposed Shepherd's Rig Turbines
-  Operational & Under Construction Turbines
-  Consented Turbines
-  Other Turbines in planning



Produced By: TH	Ref: P17-1037.203	Rev:
Produced By: FH	Date: 08_10_2019	

**AEI Figure 8.61**  
**360 Degree Cumulative Wireframes**  
**Viewpoint 3: Guttery Glen**

SHEPHERDS' RIG WIND FARM